Approved For Release 1999/09/23 : CIA-RDP78-05867A000621220018-8

ILLEGIB

Approved For Release 1999/09/23 : CIA-RDP78-05867A000621220018-8

Approved For Release 1999/09/23 : CIA-RDP78-05867A000621220018-8

PHOTO NO. C1 | LOT NO. [illegible] | MAP REFERENCE [illegible] | LATITUDE 5° 31 N | LONGITUDE 13 34 E

COUNTRY KGC | PROVINCE MADC [illegible] D

AREA NO	SUBJECT	SUBJECT	SUBJECT	SUBJECT	SUBJECT	SUBJECT	SUBJECT	SUBJECT
S A S S	5 N I T 2	10 M A R A	15 D R	N E	20 W
M S F	25 P E N D	30 # W - 3 I	35 , H A I	40 C
L A S S	45 S C	50 P E N D	# N R # II

25X1A

[redacted]

DATE OF PHOTO	TYPE	QUALITY	CLASS	NO. OF CARDS
24 JAN 6 [illegible]				

CLASSIFICATION | CAPTIONED BY

Approved For Release 1999/09/23 : CIA-RDP78-05867A000621220018-8

PHOTO FINAL PROCESSING

Approved For Release 1999/09/23 : CIA-RDP78-05867A000621220018-8

Next 1 Page(s) In Document Exempt

ILLEGIB

Approved For Release 1999/09/23 : CIA-RDP78-05867A000621220018-8

PHOTO NO.	LOT NO.	MAP REFERENCE	LATITUDE	LONGITUDE
CIA 1228046	P-0546-68	C	54 31 N	13 39 E

Approved For Release 1999/09/23 : CIA-RDP78-05867A000621220018-8

COUNTRY: LEC | PROVINCE: WAC 163 A

AREA NO.	SUBJECT	SUBJECT	SUBJECT	SUBJECT	SUBJECT	SUBJECT	SUBJECT	SUBJECT
SASS NITZ				HARBOR			NE W	
MSP	PEND		W-31	,	HAI			
LASS	SC		PEND	# NR 411				

25X1A

[redacted]

DATE OF PHOTO	TYPE	QUALITY	CLASS	NO. OF CARDS
23 JAN 68				

CLASSIFICATION: SECRET/NFD

CAPTIONED BY: [illegible]

Approved For Release 1999/09/23 : CIA-RDP78-05867A000621220018-8

PHOTO ANALYSIS REPORT

Approved For Release 1999/09/23 : CIA-RDP78-05867A000621220018-8

COUNTRY		LOT NO.		MAP REFERENCE		LATITUDE		LONGITUDE		
AREA NO	SUBJECT	SUBJECT	SUBJECT	SUBJECT	SUBJECT	SUBJECT	SUBJECT	SUBJECT	SUBJECT	

DATE OF PHOTO	TYPE	QUALITY	CLASS	NO. OF CARDS	SOURCE

CLASSIFICATION

FORM NO. 174 1 Jan 56 USE PREVIOUS EDITIONS

CAPTIONED BY

25X1A

[redacted]

Approved For Release 1999/09/23 : CIA-RDP78-05867A000621220018-8

PHOTOGRAPHIC ANALYSIS REPORT

Approved For Release 1999/09/23 : CIA-RDP78-05867A000621220018-8

PHOTO NO. CIA 1225A28 | LOT NO. [illegible] | MAP REFERENCE C | LATITUDE 5431 N

COUNTRY LAOS | PROVINCE WAC 764

AREA NO

SUBJECT: SAM NEUA

SUBJECT: MSF PEND #W-31, HAI HARBOR NE 20 W 40 C

SUBJECT: LASS SEC, PEND #NR 411

DATE OF PHOTO: 23 JAN 64 | TYPE | QUALITY | CLASS | NO. OF CARDS: 3 2 3 30

25X1A

[redacted]

CAPTIONED BY

CLASSIFICATION

Approved For Release 1999/09/23 : CIA-RDP78-05867A000621220018-8

PHOTO ANALYSIS SECTION

USE PREVIOUS EDITIONS

Approved For Release 1999/09/23 : CIA-RDP78-05867A000621220018-



Approved For Release 1999/09/23 : CIA-RDP78-05867A00062122001



1999/09/23 : CIA-RDP78-05

Approved For Release 1999/09/23 : CIA-RDP78-05867A000621220018-8

PHOTO NO. 1228054 | LOT NO. P-07882-68 | MAP REFERENCE | LATITUDE | LONGITUDE

COUNTRY USSR

AREA NO	SUBJECT	SUBJECT	SUBJECT	SUBJECT	SUBJECT	SUBJECT	SUBJECT	SUBJECT
CARGO VESSEL BEREITS								
CHAFT SOUTHEAST BOUN								
DATT KATTEGAT SOUTH LIGHTSHIP								

23 25X1A

[redacted]

DATE OF PHOTO	TYPE	QUALITY	CLASS	NO. OF CARDS
17 NOV 68				

CLASSIFICATION SECRET/NFD

CAPTIONED BY

FORM 171 USE PREVIOUS EDITIONS PHOTO ANALYSIS REPORT

Approved For Release 1999/09/23 : CIA-RDP78-05867A000621220018-8

EGIB
Approved For Release 1999/09/23 : CIA-RDP78-05867A000621220018-8

Approved For Release 1999/09/23 : CIA-RDP78-05867A000621220018-8

Approved For Release 1999/09/23 : CIA-RDP78-05867A000621220018-8

PHOTO NO. 122805G | LOT NO. PS - D782-68 | MAP REFERENCE | LATITUDE | LONGITUDE

COUNTRY [redacted] | AREA NO. | WAC 169 D | 1300E

SUBJECT: RIEGERS - CLASS 55 NORTHEAST | FLAK (NR) SCPEND | 50 | # 16 | BOUND

GERMAN

DATE OF PHOTO: 27 Dec 67 | TYPE | QUALITY | CLASS | NO. OF CARDS | SOURCE [redacted]

3 23 25X1A

CLASSIFICATION: SECRET/NFD

CAPTIONED BY

USE PREVIOUS EDITIONS

PHOTO ANALYSIS DIVISION

Approved For Release 1999/09/23 : CIA-RDP78-05867A000621220018-8

Approved For Release 1999/09/23 : CIA-RDP78-05867A000621220018-8

ILLEGIB

Approved For Release 1999/09/23 : CIA-RDP78-05867A000621220018-8

Approved For Release 1999/09/23 : CIA-RDP78-05867A000621220018-8

RNHQ ID

LOT NO. P-0782-68

COUNTRY USSR

MAP REFERENCE

LATITUDE

LONGITUDE

AREA NO.

SUBJECT	SUBJECT	SUBJECT	SUBJECT	SUBJECT	SUBJECT	SUBJECT	SUBJECT
PROF ALBRECHT							
NORTHBOUND AT KATTEGAT							
AT SOUTH LIGHTSHIP							

25X1A

DATE OF PHOTO	TYPE	QUALITY	CLASS	NO. OF CARDS
15 Nov 67				

23 30

CLASSIFICATION SECRET/NFD

CAPTIONED BY

FORM 101 1 Jul 54 174 USE PREVIOUS EDITIONS

Approved For Release 1999/09/23 : CIA-RDP78-05867A

111010 ANALYSIS REPORT

Approved For Release 1999/09/23 : CIA-RDP78-05867A000621220018-8

COUNTRY: GE | IDC NO.: 1228059 | JOB NO.: P-0782-68 | MAP REFERENCE | LATITUDE | LONGITUDE

AREA NO. | PROVINCE

SUBJECT: SO-I CLASS SC PEND #1

SUBJECT: 655 NORTHEAST BOUND

SUBJECT: (NR) KRIEGERS FLAK, DENMARK

DATE OF PHOTO: 27 Dec 67 | TYPE | QUALITY | CLASS | NO. OF CARDS: 3,23,30 | SC

CLASSIFICATION: SECRET/NFD | CAPTIONED BY: RE-2

25X1A

[redacted]

FORM NO. 174 USE PREVIOUS EDITIONS

Approved For Release 1999/09/23 : CIA-RDP78-0

ANALYSIS REVISED

Approved For Release 1999/09/23 : CIA-RDP78-05867A000621220018-8

COUNTRY GE | PO NO. P-0833-68 | MAP REFERENCE | LATITUDE 54-31N | LONGITUDE 13-34E

AREA NO | PROVINCE Wac 16g A

SUBJECT: Sassnitz Harbor Fairway Sweeper

SUBJECT: Rechass Mi Wes Wee Per

SUBJECT: Rendawt W-31

2, -, 29, 30

DATE OF PHOTO: Feb 68 | TYPE | QUALITY | CLASS | NO. OF CARDS

CLASSIFICATION: Secret (NFD)

CAPTIONED BY

FORM NO. 174 USE PREVIOUS EDITIONS

25X1A

[redacted]

Approved For Release 1999/09/23 : CIA-RDP78-05867

ANALYSIS REPORT

Approved For Release 1999/09/23 : CIA-RDP78-05867A000621220018-8

PHOTO NO. 1228061 | LOT NO. 5-0823-68 | MAP REFERENCE (C) | LATITUDE 54.31 N | 13-31E

COUNTRY CE | PROVINCE Wac 164 H

AREA NO

SUBJECT: Sassnitz Harbour Fa
SUBJECT: Rügen Causeway
SUBJECT: Rügendamm W-31

2,4,29,30

25X1A

[redacted]

DATE OF PHOTO: Feb 68 | TYPE | QUALITY | CLASS | NO. OF CARDS | SOURCE

CAPTIONED BY

CLASSIFICATION

Approved For Release 1999/09/23 : CIA-RDP78-05867A000621220018-8

PHOTO ANALYSIS

Approved For Release 1999/09/23 : CIA-RDP78-05867A000620220018-8

PHOTO NO. 1228062 | LOT NO. [illegible] | MAP REFERENCE C | 54-51 [illegible]

COUNTRY GE | PROVINCE Wac | SUBJECT | SUBJECT | SUBJECT | SUBJECT | SUBJECT | SUBJECT

AREA NO

Sassnitz Harbor Sub. #4111

Chaser pennant #

25X1A

2, 4, 29, 30

[redacted]

DATE OF PHOTO | TYPE | QUALITY | CLASS | NO. OF CARDS | SOURCE

CAPTIONED BY

CLASSIFICATION Secret/NOFORN

PHOTO ANALYSIS REPORT

Approved For Release 1999/09/23 : CIA-RDP78-05867A000620220018-8

Approved For Release 1999/09/23 : CIA-RDP78-05867A000621220018-8

COUNTRY GE 28063 | P-0833-68 | MAP REFERENCE C | LATITUDE 39 N | LONGITUDE 13-39E

AREA NO | PROVINCE | SUBJECT | SUBJECT | SUBJECT | SUBJECT | SUBJECT | SUBJECT | SUBJECT | SUBJECT

Sassuolo Chiesa Petrolchimico Sud

DATE OF PHOTO: Feb 68 | TYPE | QUALITY | CLASS | NO. OF CARDS: 24,29,30 | SOURCE OF PHOTOGRAPH

25X1A

CLASSIFICATION: Secret/NFD | CAPTIONED BY

FORM NO. 174 (Form 30) USE PREVIOUS EDITIONS

PHOTO ANALYSIS REPORT

[redacted]

Approved For Release 1999/09/23 : CIA-RDP78-05867A000621220018-8

Approved For Release 1999/09/23 : CIA-RDP78-05867A000621220018-8

PHOTO NO.	LOT NO.	MAP REFERENCE	LATITUDE	LONGITUDE
122806	P-0833	C	54-31/N	13-39E

COUNTRY: GE — WAC 169-A

AREA NO	SUBJECT	SUBJECT	SUBJECT	SUBJECT	SUBJECT	SUBJECT	SUBJECT	SUBJECT
	SASSNETZ			ENTRANCE				
	PORT							

2, 4, 19, 30

25X1A

[redacted]

DATE OF PHOTO	TYPE	QUALITY	CLASS	NO. OF CARDS
Feb 68				

CLASSIFICATION: Secret/WNO

CAPTIONED BY: JJG

Approved For Release 1999/09/23 : CIA-RDP78-05867A000621220018-8

PHOTO ANALYSIS REFUSAL

Approved For Release 1999/09/23 : CIA-RDP78-05867A000621220018-8

MAP REFERENCE C 54-51

PHOTO NO. 1228065 LOT NO.

PROVINCE Wac

COUNTRY GE

AREA NO

SUBJECT

S a s s N i t Z H a R b o R A u x

i L L a R Y V e s s e L P e W d t

V - 7 2

2, 4, 29, 30

25X1A

[redacted]

SOURCE

NO. OF CARDS

CLASS

QUALITY

TYPE

DATE OF PHOTO

CAPTIONED BY

CLASSIFICATION

PHOTO ANALYSIS REPORT

Approved For Release 1999/09/23 : CIA-RDP78-05867A0006

Approved For Release 1999/09/23 : CIA-RDP78-05867A000621220018-8

GE IR-0833-68 MAP REFERENCE C

AREA NO | PROVINCE | LATITUDE 47 37 N | LONGITUDE 13-39E

SUBJECT: Sassnitz Harbor Area
SUBJECT: Liary
SUBJECT: #IV-72
SUBJECT: 169-A
SUBJECT: Vessel
SUBJECT: Pewdt

2, 0, 29, 30

DATE OF PHOTO: Feb 68 | TYPE | QUALITY | CLASS | NO. OF CARDS | SOURCE OF PHOTOGRAPH

25X1A

CLASSIFICATION: Secret/WFD

CAPTIONED BY

FORM NO. 88 174 USE PREVIOUS EDITIONS

ANALYSIS REPORT

Release 1999/09/23 : CIA-RDP78-05

PHOTO NO. 1228067 | LOT NO. P-0829-68 | MAP REFERENCE C | LATITUDE 54-46N | LONGITUDE 13-38E

COUNTRY GE | PROVINCE Wac 169A

Approved For Release 1999/09/23 : CIA-RDP78-05867A000624220018-8

AREA NO | SUBJECT | SUBJECT | SUBJECT | SUBJECT | SUBJECT | SUBJECT | SUBJECT | SUBJECT

Kaparkona (Near) Ha
iClass III Sc with
Pendt 431

24 4 4 30

DATE OF PHOTO | TYPE | QUALITY | CLASS | NO. OF CARDS | SC

Feb 68

25X1A

[redacted]

CLASSIFICATION Secret/NFD

CAPTIONED BY LEE

FORM NO. 174 Jun 56 USE PREVIOUS EDITIONS PHOTO ANALYSIS REPORT

Approved For Release 1999/09/23 : CIA-RDP78-

Approved For Release 1999/09/23 : CIA-RDP78-05867A000621220018-8

PHOTO NO. 1228068 | LOT NO. P-0829-6P | MAP REFERENCE C | LATITUDE 54 44 N | LONGITUDE 13-38E

COUNTRY GE | SCALE 1:50,000

AREA NO	SUBJECT	SUBJECT	SUBJECT	SUBJECT	SUBJECT	SUBJECT	SUBJECT	SUBJECT
KAP	5 ARKONA	10 (NEAR)	15					20 NE
W	VESSEL	30 WITH	35 PENDANT					40
A-52	45 dated	50 March						

Part Two of 3 part series

2, 4, 29, 30

25X1A

[redacted]

DATE OF PHOTO	TYPE	QUALITY	CLASS	NO. OF CARDS	SO
Feb 68					

CLASSIFICATION SECRET (SBU) | CAPTIONED BY

Approved For Release 1999/09/23 : CIA-RDP78-

PHOTO ANALYSIS REPORT

Approved For Release 1999/09/23 : CIA-RDP78-05867A000621220018-8

COUNTRY 1228069 | LOT NO. P-0829-68 | MAP REFERENCE C | LATITUDE | LONGITUDE

AREA NO CE Wac 164 A LAT: 13-3PE

SUBJECT: KAPARKONA (NEAR) WESSEL WITH PENDANT A-52 AT ANCHOR

Part one of three part series.

See CIA 1228069 - 27.

2, 9, 29, 30

DATE OF PHOTO: Feb. 63 | TYPE | QUALITY | CLASS | NO. OF CARDS

CLASSIFICATION: Secret/NFD | CAPTIONED BY

FORM NO. 174 USE PREVIOUS EDITIONS

25X1A

[redacted]

Approved For Release 1999/09/23 : CIA-RDP78-

ANALYSIS REPORT

Approved For Release 1999/09/23 : CIA-RDP78-05867A000624220018-3

AREA NO. RE | P-0092GP | MAP REFERENCE

PROVINCE | LATITUDE 54 - 42 N | LONGITUDE 13 - 35 E

SUBJECT: KAOLACKDAM (NEGRO) WE

SUBJECT: A-52 WITH PENDT

SUBJECT: Part 3 of 3 part series

DATE OF PHOTO: FEB. 63

TYPE | QUALITY | CLASS | NO. OF CARDS

CLASSIFICATION: SECRET/NOFO

CAPTIONED BY: WSB

FORM NO. AMS 56-174 USE PREVIOUS EDITIONS

PHOTO ANALYSIS REPORT

25X1A

[redacted]

Approved For Release 1999/09/23 : CIA-RDP78-05867A000621220018-8

1228071

COUNTRY GE | LOT NO. P-4965-67 | MAP REFERENCE | LATITUDE 50-18N | LONGITUDE 11-35E

AREA | PROVINCE War 231-B

SUBJECT: Kahla

SUBJECT: Porcelain

SUBJECT: Enterprise

DATE OF PHOTO: Aug 16 67 | TYPE | QUALITY | CLASS: 4 | NO. OF CARDS | SOURCE: 25X1C [redacted]

CLASSIFICATION: Secret

CAPTIONED BY

FORM NO. 1 Jun 56 174 USE PREVIOUS EDITIONS

Approved For Release 1999/09/23 : CIA-RDP78-05867A

PHOTO ANALYSIS REPORT

Approved For Release 1999/09/23 : CIA-RDP78-05867A000621220018-8

COUNTRY GE 1228072 | LOT NO. P- 4965-67 | MAP REFERENCE | LATITUDE 52 83 N | LONGITUDE 13-45 E

AREA NO. Wac 231 - 15

SUBJECT	SUBJECT	SUBJECT	SUBJECT	SUBJECT	SUBJECT	SUBJECT	SUBJECT
Dresden							
Nuclear Research Establishment of Isotopes							

DATE OF PHOTO	TYPE	QUALITY	CLASS	NO. OF CARDS
MAY 29 67			4/	

CLASSIFICATION Secret

CAPTIONED BY

FORM NO. 174 1 Jun 56 USE PREVIOUS EDITIONS

PHOTO ANALYSIS REPORT

25X1C

[redacted]

Approved For Release 1999/09/23 : CIA-RDP78-05867A

Approved For Release 1999/09/23 : CIA-RDP78-05867A000621220018-8

1228073 | LOT NO. P- 4965-62 | MAP REFERENCE | LATITUDE | LONGITUDE 13-45E

COUNTRY [illegible] | AREA NO. [illegible] | SUBJECT | SUBJECT | SUBJECT | SUBJECT | SUBJECT | SUBJECT | SUBJECT | SUBJECT

Dresden Wastewater Treatment Plant

Washington Research Using Isotopes.

DATE OF PHOTO: MAY 27 67 | TYPE | QUALITY | CLASS | NO. OF CARDS: 1

CLASSIFICATION: SECRET

CAPTIONED BY

25X1C

[redacted]

FORM NO. 1 Jan 56 174 USE PREVIOUS EDITIONS

PHOTO ANALYSIS REPORT

Approved For Release 1999/09/23 : CIA-RDP78-05867A000621220018-8

Approved For Release 1999/09/23 : CIA-RDP78-05867A000621220018-8

PHOTO NO. 1238074 | LOT NO. | MAP REFERENCE | LATITUDE | LONGITUDE 13-45E

COUNTRY GE | PROVINCE Wue 23/-15

AREA NO	SUBJECT	SUBJECT	SUBJECT	SUBJECT	SUBJECT	SUBJECT	SUBJECT	SUBJECT
Dresden			TWSt ue					
Nuclear			Research					
Control			Room					

4

25X1C

DATE OF PHOTO	TYPE	QUALITY	CLASS	NO. OF CARDS
MAY 56				

CLASSIFICATION Secret

CAPTIONED BY

FORM 10 1 Jun 56 174 PHOTO ANALYSIS REPORT

Approved For Release 1999/09/23 : CIA-RDP78-05867A000621220018-8

Approved For Release 1999/09/23 : CIA-RDP78-05867A000621220018-8



1999/09/23 : CIA-RDP78-05

Approved For Release 1999/09/23 : CIA-RDP78-05867A000621220018-8

PHOTO NO.	LOT NO.	MAP REFERENCE	LATITUDE	LONGITUDE
1228076	A-1495-67	C	4738N	240 E

COUNTRY

WAC 230 C

AREA NO	SUBJECT	SUBJECT	SUBJECT	SUBJECT	SUBJECT	SUBJECT	SUBJECT	SUBJECT

VILLAROCHE HM-14 RKT ENGINE USING LOX AND HYDROGEN BEING TESTED

3,4,25X1C

DATE OF PHOTO	TYPE	QUALITY	CLASS	NO. OF CARDS	S
PRIOR TO APRIL 67					[redacted]

CLASSIFICATION: CONF

CAPTIONED BY: [redacted]

FORM NO. 174 1 Jun 56 USE PREVIOUS EDITIONS

PHOTO ANALYSIS REPORT

Approved For Release 1999/09/23 : CIA-RDP78-05867A000621220018-8

Approved For Release 1999/09/23 : CIA-RDP78-05867A000621320018-8

GE P-0075-68

AREA NO | PROVINCE | MAP REFERENCE C | LATITUDE Wac. 169-D 22 24N | LONGITUDE 13-29E

SUBJECT: Kreuzberg View of the Border Area

3,67

DATE OF PHOTO: 14 Oct 67 | TYPE | QUALITY | CLASS | NO. OF CARD

STATINTL [redacted]

CLASSIFICATION: SECRET QUO

CAPTIONED BY

FORM NO. 88 174 USE PREVIOUS EDITIONS

Approved For Release 1999/09/23 : CIA-RDP

ANALYSTS REPORT

Approved For Release 1999/09/23 : CIA-RDP78-05867A000621220018-8

AREA NO

SUBJECT

PROVINCE

MAP REFERENCE

LATITUDE

LONGITUDE

Kreuzberg Wüc 169 D 52-29N 13-23E

Kreuzberg Border Area View of

DATE OF PHOTO

14 Oct. 67

TYPE

QUALITY

CLASS

NO. OF CA

CLASSIFICATION

STATINTL

[redacted]

CAPTIONED BY

FORM NO. 174 USE PREVIOUS EDITIONS

PHOTO ANALYSIS REPOR

Approved For Release 1999/09/23 : CIA-RDP78-05867A000621220018-8

PHOTO NO. 1228079 | LOT NO. P-0075-68 | MAP REFERENCE C | LATITUDE 52-31N | LONGITUDE 13-24E

COUNTRY GE

Approved For Release 1999/09/23 : CIA-RDP78-05867A000621220018-8

WAC 69-1

AREA NO	SUBJECT	SUBJECT	SUBJECT	SUBJECT	SUBJECT	SUBJECT	SUBJECT	SUBJECT
BERLIN TELEVISION TOWER AT ALEXANDER PLATZ								

6,7, 23

STATINTL

DATE OF PHOTO	TYPE	QUALITY	CLASS	NO. OF CAR
29 OCT 67				

CLASSIFICATION [redacted] SOUO

CAPTIONED BY [redacted]

FORM NO. 174 USE PREVIOUS EDITIONS

Approved For Release 1999/09/23 : CIA-RDP78-05867A000621220018-8

PHOTO ANALYSIS REPORT

Approved For Release 1999/09/23 : CIA-RDP78-05867A000621220018-8

COUNTRY	LOT NO.	MAP REFERENCE	LATITUDE	LONGITUDE
GE	P-0075-68	C	52 36 22	13-24 E

1228080

Wac 169-1

AREA NO

SUBJECT	SUBJECT	SUBJECT	SUBJECT	SUBJECT	SUBJECT	SUBJECT	SUBJECT
Berlin		Bergmann					
Ig Plant							

6, 7, 25

DATE OF PHOTO	TYPE	QUALITY	CLASS	NO. OF CARDS
00 14 6 7				

STATINTL

[redacted]

CLASSIFICATION

CAPTIONED BY

FORM NO. 174 USE PREVIOUS EDITIONS

PHOTO ANALYSIS REPORT

Approved For Release 1999/09/23 : CIA-RDP78-05867A000621220018-8

Approved For Release 1999/09/23 : CIA-RDP78-05867A000621220078-8

PHOTO NO. 1228081 | MAP REFERENCE C | LATITUDE 52-31N

PROVINCE Wac 16 E-13

COUNTRY GE

AREA NO

SUBJECT: Berlin

SUBJECT: Karl-Marx-Allee

STATINTL

[redacted]

6, 7

DATE OF PHOTO: Oct 67

TYPE

QUALITY

CLASS

NO. OF CARDS

CAPTIONED BY

CLASSIFICATION: [redacted]

USE PREVIOUS EDITIONS

PHOTO ANALYSIS REVIEW

Approved For Release 1999/09/23 : CIA-RDP78-05867A000621220078-8

Approved For Release 1999/09/23 : CIA-RDP78-05867A000621220018-8

PHOTO NO. 1228082 | LOT NO. P-0075-68 | MAP REFERENCE C | LATITUDE 52-45-N | LONGITUDE 13-14E

COUNTRY WAC 169-D

AREA NO | SUBJECT | SUBJECT | SUBJECT | SUBJECT | SUBJECT | SUBJECT | SUBJECT | SUBJECT

OERANIENBURG BORDER ZONE AND OBSTACLES

STATINTL

DATE OF PHOTO 23 July 67 | TYPE | QUALITY | CLASS | NO. OF CARDS

CLASSIFICATION [redacted] | CAPTIONED BY [redacted]

FORM NO. 174 PHOTO ANALYSIS REPORT

Approved For Release 1999/09/23 : CIA-RDP78-05867A000621220018-8

PHOTO NO. 12280 | LOT NO. [illegible] | MAP REFERENCE C | LATITUDE [illegible] | LONGITUDE 13-34 E

Approved For Release 1999/09/23 : CIA-RDP78-05867A000621220018-8

COUNTRY GE | PROVINCE War 169-D

AREA NO	SUBJECT	SUBJECT	SUBJECT	SUBJECT	SUBJECT	SUBJECT	SUBJECT	SUBJECT
	Berlin		Humboldt					
	Versity							

6, 7,

STATINTL

[redacted]

DATE OF PHOTO			TYPE	QUALITY	CLASS	NO. OF CARDS
Oct.	6	7				

CLASSIFICATION [redacted] CAPTIONED BY [redacted]

Approved For Release 1999/09/23 : CIA-RDP78-05867A000621220018-8

PHOTO ANALYSIS REPORT

Approved For Release 1999/09/23 : CIA-RDP78-05867A000621220018-8

1228084 P-0075-68

AREA NO GE | MAP REFERENCE | PROVINCE | SURVEY

Wac 231 B | 51-03N | LONGITUDE 13-45E

SUBJECT: Dresden Parade

SUBJECT: Anniversary

SUBJECT: Parade of the October Revolution

6/3,28

DATE OF PHOTO: 29 Oct 67

TYPE | QUALITY | CLASS | NO. OF CARDS | SOURCE OF PHOTOGRAPH: STATINTL

CLASSIFICATION

CAPTIONED BY

FORM NO. 174 1 Jun 56 USE PREVIOUS EDITIONS

PHOTO [illegible] CIA-RDP7[illegible]

[illegible] 1999/09/23 CIA-RDP7[illegible] REVIEWS

Approved For Release 1999/09/23 : CIA-RDP78-05867A000621220018-8

PHOTO NO. 1228085 | LOT NO. P-0073-68 | MAP REFERENCE G | LATITUDE | LONGITUDE 3-24E

COUNTRY GE | Wac 169-D

AREA NO | SUBJECT | SUBJECT | SUBJECT | SUBJECT | SUBJECT | SUBJECT | SUBJECT | SUBJECT

Berlin Anniversary
Parade of the October
Revolution

DATE OF PHOTO 29 OCT 67 | TYPE | QUALITY | CLASS 3628 | NO. OF CARDS

CLASSIFICATION Secret | CAPTIONED BY JEB

FORM NO. 174 USE PREVIOUS EDITIONS

STATINTL

[redacted]

Approved For Release 1999/09/23 : CIA-RDP78-05867A000621220018-8

PHOTO ANALYSIS RETURN

Approved For Release 1999/09/23 : CIA-RDP78-05867A000621220018-8

ILLEGIB

Approved For Release 1999/09/23 : CIA-RDP78-05867A000621220018-8

Approved For Release 1999/09/23 : CIA-RDP78-05867A000621220018-8

COUNTRY 1228087 LOT NO. P-0075-68 MAP REFERENCE LATITUDE LONGITUDE

ART'A NO. SUBJECT SUBJECT SUBJECT SUBJECT SUBJECT SUBJECT SUBJECT SUBJECT

Berlin 50th Anniversary of the October Revolution Parade

DATE OF PHOTO 10/29/67 TYPE 3 QUALITY 6 CLASS 28 NO. OF CARDS

STATINTL

CLASSIFICATION C U O CAPTIONED BY

FORM NO. 1 Jun 56 174 USE PREVIOUS EDITIONS PHOTO ANALYSIS REPORT

Approved For Release 1999/09/23 : CIA-RDP78-

PHOTO NO. 1228088 | LOT NO. | MAP REFERENCE | LATITUDE | LONGITUDE

COUNTRY | PROVINCE

Approved For Release 1999/09/23 : CIA-RDP78-05867A000621220018-8

AREA NO	SUBJECT	SUBJECT	SUBJECT	SUBJECT	SUBJECT	SUBJECT	SUBJECT	SUBJECT
Before		THANKS in the						
October		Revolution						
Parade								

3,6,28 STATINTL

DATE OF PHOTO	TYPE	QUALITY	CLASS	NO. OF CARD
Oct 29 67				

[redacted]

CLASSIFICATION | CAPTIONED BY

Approved For Release 1999/09/23 : CIA-RDP78-05867A000621220018-8

PHOTO ANALYSIS RETURN

Approved For Release 1999/09/23 : CIA-RDP78-05867A000621220018-8

ILLEGIB

Approved For Release 1999/09/23 : CIA-RDP78-05867A000621220018-8

Approved For Release 1999/09/23 : CIA-RDP78-05867A000621220018-8

PHOTO NO.	LOT NO.	MAP REFERENCE	LATITUDE	LONGITUDE
1228 OBJ	2-0075-68	C	52-36 N	13-24E

COUNTRY: GE — PROVINCE: Wac/69-D

AREA NO	SUBJECT	SUBJECT	SUBJECT	SUBJECT	SUBJECT	SUBJECT	SUBJECT	SUBJECT
	Berlin Museum of Geology History							

6, 7, 9, STATINTL

[redacted]

DATE OF PHOTO	TYPE	QUALITY	CLASS	NO. OF CARD
Sept 6 7				

CLASSIFICATION: [redacted] — CAPTIONED BY: JEC

Approved For Release 1999/09/23 : CIA-RDP78-05867A000621220018-8

Approved For Release 1999/09/23 : CIA-RDP78-05867A000621220018-8

PHOTO NO. 1 | LOT NO. | MAP REFERENCE | LATITUDE | LONGITUDE

COUNTRY GE | PROVINCE

AREA NO | SUBJECT | SUBJECT | SUBJECT | SUBJECT | SUBJECT | SUBJECT | SUBJECT | SUBJECT

East Germany FALKE

Class MS with Pendt

W-31 at UWK. Port.

30

25X1A

[redacted]

DATE OF PHOTO: 5 Mar 68 | TYPE | QUALITY | CLASS | NO. OF CARDS

CAPTIONED BY

CLASSIFICATION SECRET

PHOTO ANALYSIS REPORT

Approved For Release 1999/09/23 : CIA-RDP78-05867A000621220018-8

Approved For Release 1999/09/23 : CIA-RDP78-05867A000624220018-8

COUNTRY	LOT NO.	MAP REFERENCE	LATITUDE	LONGITUDE
1228092	P-0981-68	8	51 48	12-20 E

AREA NO (Wnc) 231-B

SUBJECT	SUBJECT	SUBJECT	SUBJECT	SUBJECT	SUBJECT	SUBJECT	SUBJECT
Leipzig	Carl Zeiss						
Microscopes at the Spring Fair							

25

DATE OF PHOTO	TYPE	QUALITY	CLASS	NO. OF CARDS	SC
MAR. 6, 68					

25X1A

[redacted]

CLASSIFICATION: CONFIDENTIAL

CAPTIONED BY: J.E.R.

FORM NO. 174 Jun 56 USE PREVIOUS EDITIONS

PHOTO ANALYSIS REPORT

Approved For Release 1999/09/23 : CIA-RDP78-

Approved For Release 1999/09/23 : CIA-RDP78-05867A000621220018-8

PHOTO NO. 1228093 | LOT NO. P-0981-68 | MAP REFERENCE C | LATITUDE 31-18 N | LONGITUDE 42-20 E

COUNTRY [illegible] (Iraq) 231-B

AREA NO	SUBJECT	SUBJECT	SUBJECT	SUBJECT	SUBJECT	SUBJECT	SUBJECT	SUBJECT
Location								

Data transmission system exhibited at the Spring Fair.

25X1A

DATE OF PHOTO	TYPE	QUALITY	CLASS	NO. OF CARDS	SOURCE
Mar. 68					[redacted]

CLASSIFICATION Confidential | CAPTIONED BY [illegible]

Approved For Release 1999/09/23 : CIA-RDP78-0[illegible]

PHOTO ANALYSIS REPORT

Approved For Release 1999/09/23 : CIA-RDP78-05867A000621220018-8

-E0094 | P-09P1-6R

AREA NO: FE | PROVINCE: [illegible] | MAP REFERENCE: [illegible] | LATITUDE: [illegible] | LONGITUDE: 12-20E

SUBJECT: Leipzig

SUBJECT: Ultraset

SUBJECT: Roxarty

SUBJECT: press exhibit

SUBJECT: edi at the Spring Fair.

DATE OF PHOTO: Mar 66 8 | TYPE | QUALITY | CLASS: 21 25 | NO. OF CARDS | SOURCE

25X1A

CLASSIFICATION: Confidential

FORM NO. 174 USE PREVIOUS EDITIONS

CAPTIONED BY: J.E.R.

PHOTO ANALYSIS REPORT

[redacted]

Release 1999/09/23 : CIA-RDP78